AMRAVATI CITY

Scale 1 : 5,000

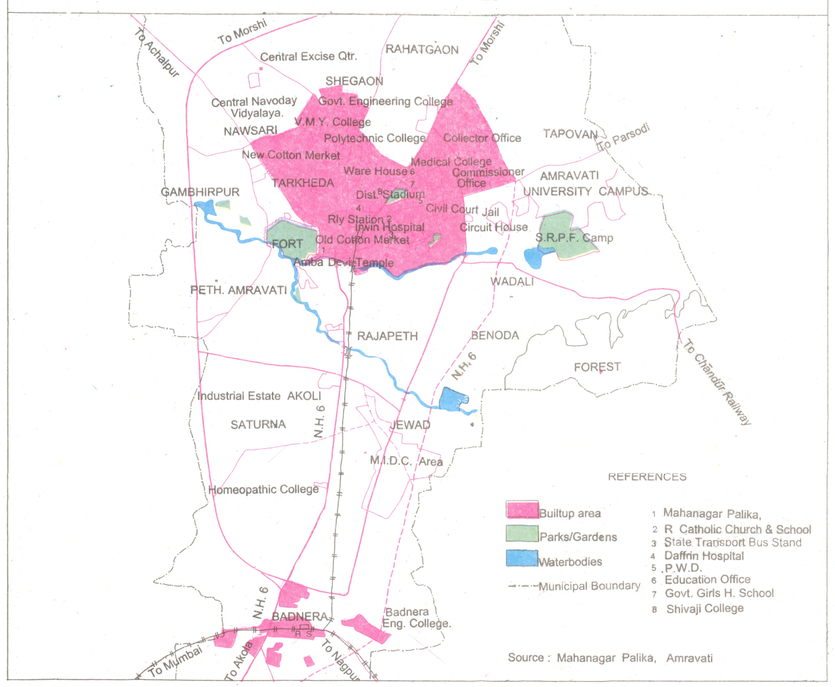

Source : Mahanagar Palika, Amravati

RELIEF AND SLOPE

Scale 1 : 1,000,000

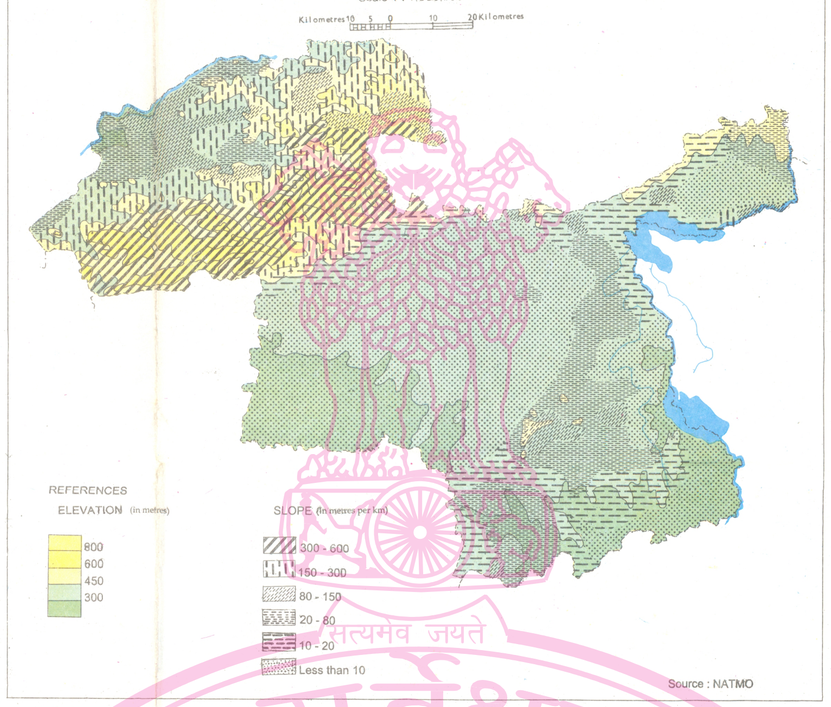

Source : NATMO

ROCKS AND MINERALS

Scale 1 : 1,000,000

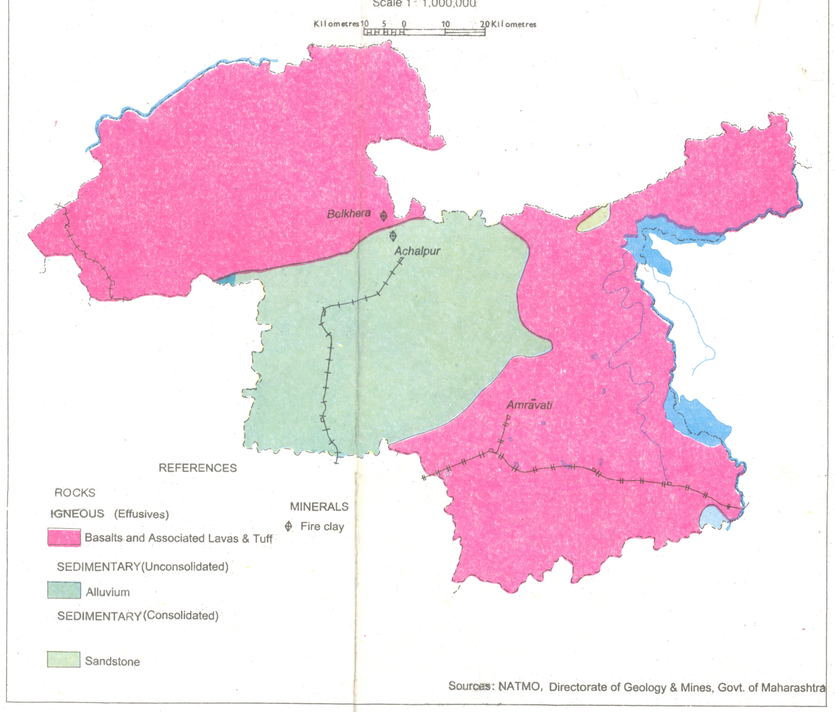

Sources : NATMO, Directorate of Geology & Mines, Govt. of Maharashtra

SOILS

Scale 1 : 1,000,000

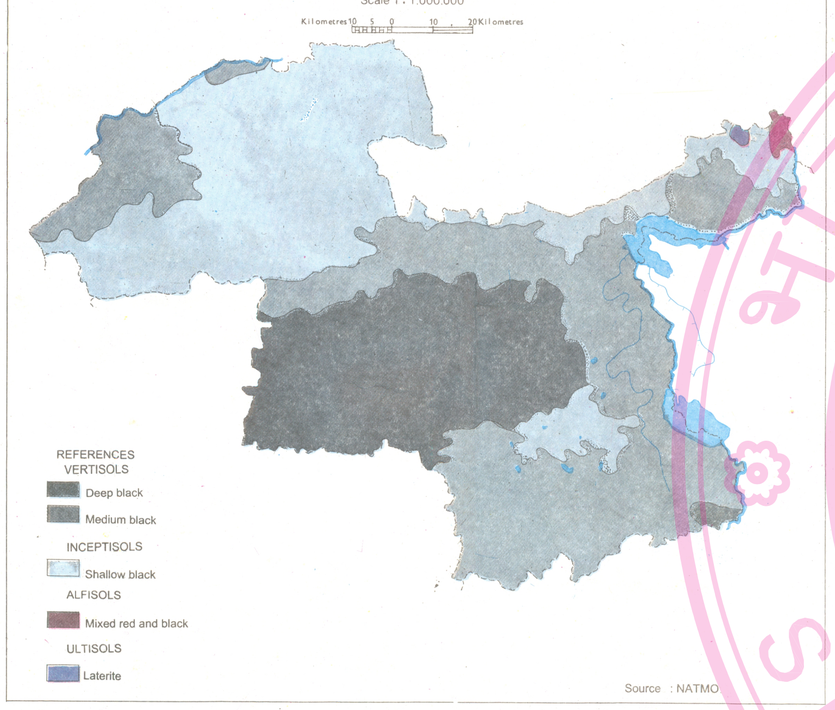

Source : NATMO

CLIMATIC CONDITIONS

Scale 1 : 1,000,000

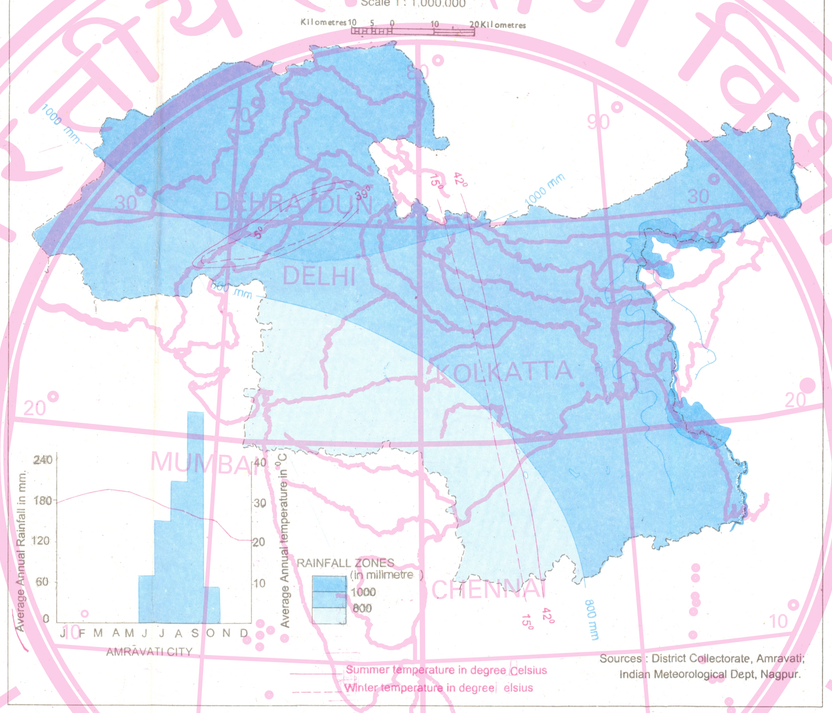

Sources : District Collectorate, Amravati; Indian Meteorological Dept, Nagpur.

IRRIGATION AND HYDROGEOLOGY

Scale 1 : 1,000,000

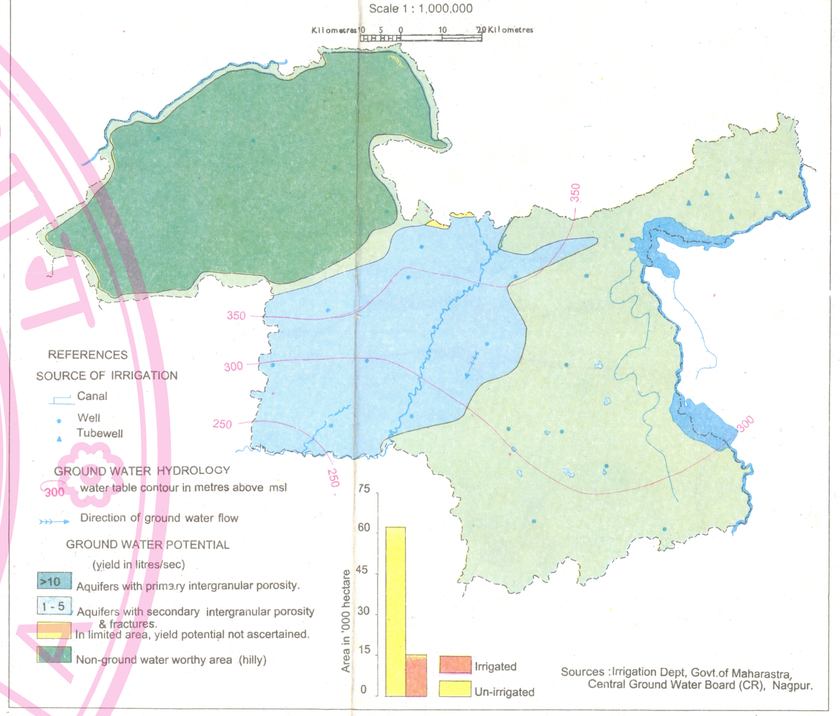

Sources : Irrigation Dept, Govt. of Maharastra, Central Ground Water Board (CR), Nagpur.

INDUSTRIES

Scale 1 : 1,000,000

Source : District Industries Centre, Amravati.

GENERAL LANDUSE AND CROPPING PATTERN

Scale 1 : 1,000,000

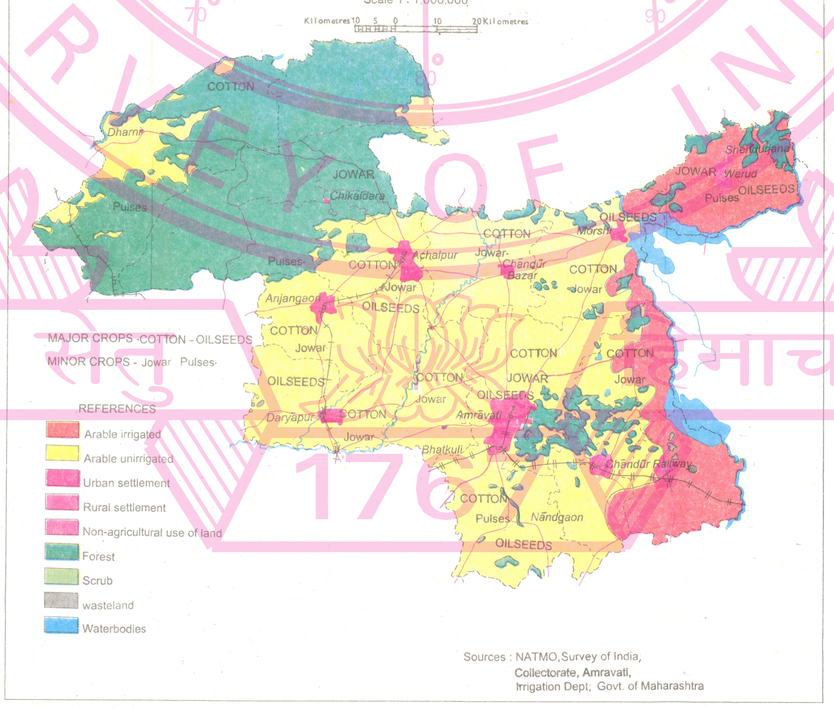

Sources : NATMO, Survey of India, Collectorate, Amravati, Irrigation Dept; Govt. of Maharashtra

POPULATION

Scale 1 : 1,000,000

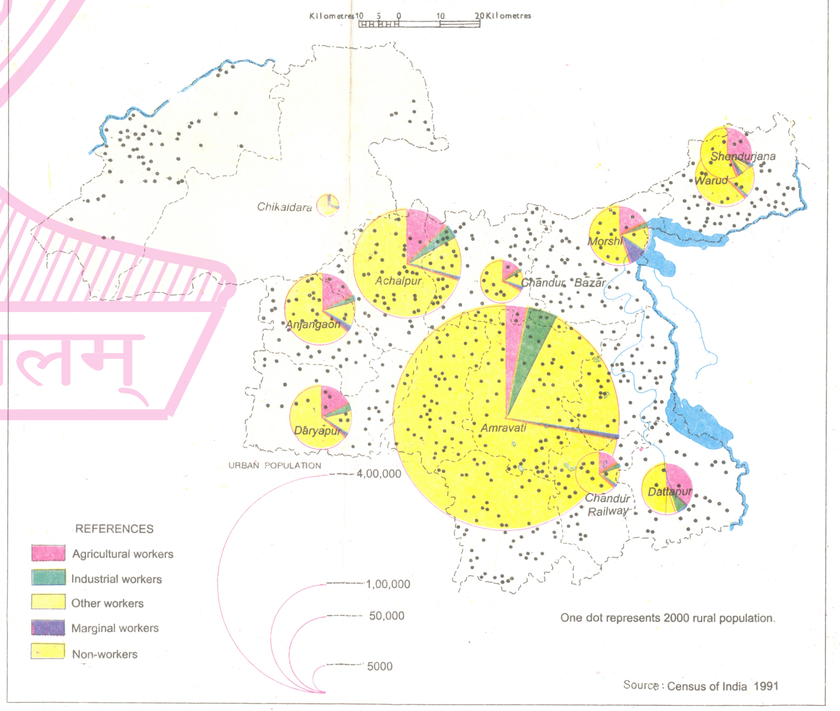

One dot represents 2000 rural population.

Source : Census of India 1991

सत्यमेव जयते
भारतीय सर्वेक्षण विभाग
SURVEY OF INDIA
आ सेतु हिमाचलम्
1767